





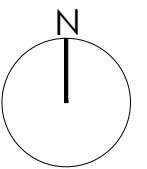
**Key**

-  Site Boundary
-  Public Open Space
-  15m Buffer to Broodleaved Woodland
-  Indicative Drainage Features
-  20m Buffer to ANoB

Project  
**Land South of B4235  
 Chepstow**

Drawing Title  
**Parameter Plan  
 Landscape and Green Infrastructure**

Date	Scale	Drawn by	Check by
23.11.18	NTS @A3	JRB	AC
Project No	Drawing No	Revision	
27117	PA-03	A	



**DRAFT** **BARTON WILLMORE**

- Planning • Master Planning & Urban Design • Architecture •
- Landscape Planning & Design • Environmental Planning •
- Graphic Communication • Public Engagement •
- Development Economics

bartonwillmore.co.uk



Offices at Birmingham Bristol Cambridge Cardiff Ebbfleet  
 Edinburgh Glasgow Leeds London Manchester Newcastle